









### Porter Township, 2011 Future Land Use Plan Map

- |   |                          |   |               |
|---|--------------------------|---|---------------|
|  | Environmental Overlay    |  | Commercial    |
|  | Ag_Farmland Preservation |  | Industrial Ag |
|  | Low Density Residential  |  | Recreation    |
|  | Residential              |   |               |
|  | Lake Residential         |   |               |



Van Buren County GIS, 2011  
 219 Paw Paw St. Suite 303  
 Paw Paw, MI 49079  
 (269) 657-8243  
[www.vbco.org](http://www.vbco.org)

