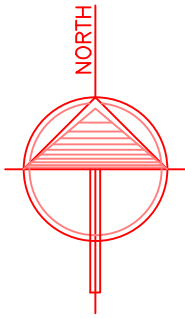
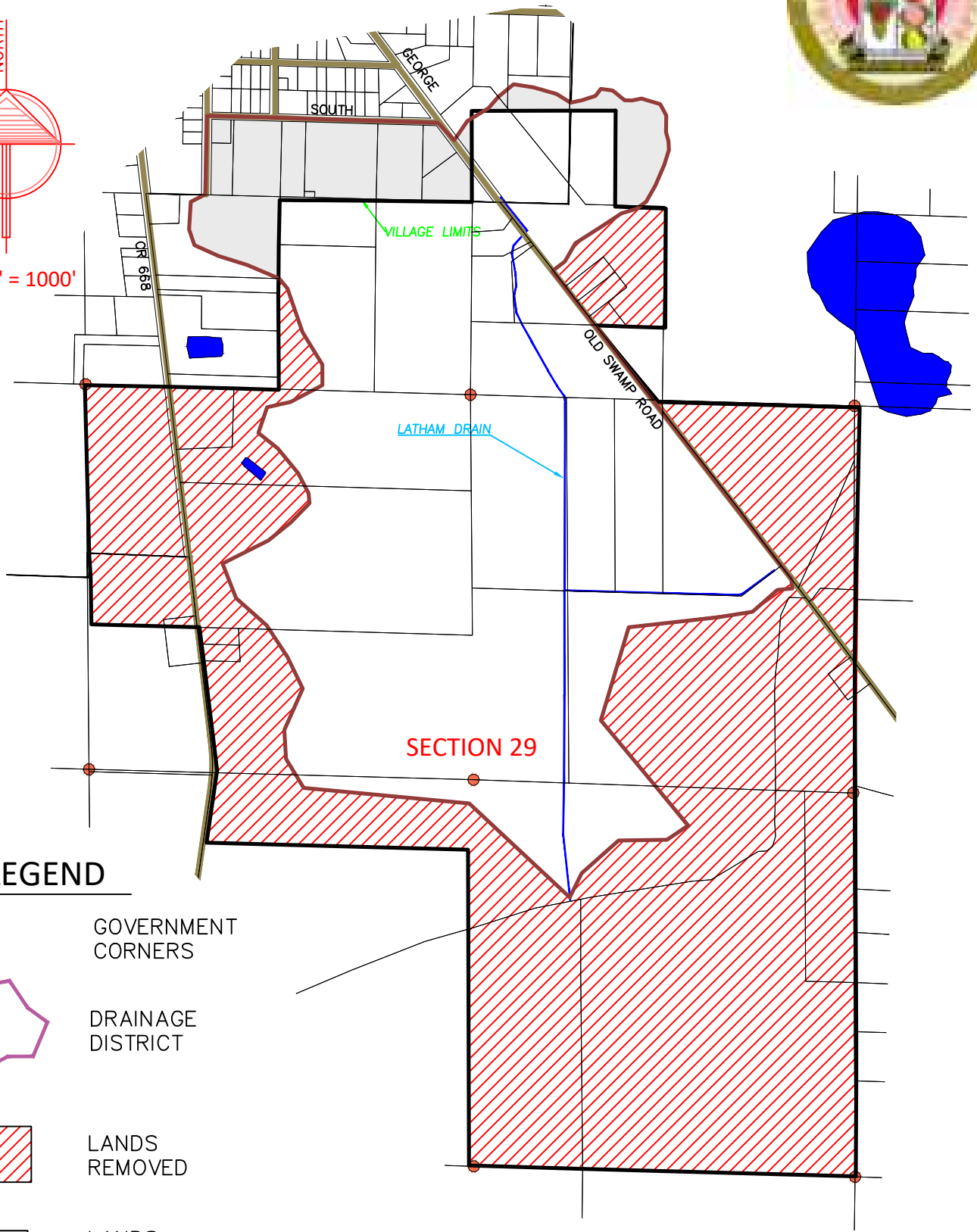



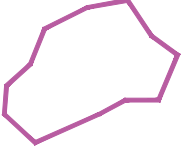



LATHAM DRAIN DRAINAGE DISTRICT



SCALE: 1" = 1000'



LEGEND

-  GOVERNMENT CORNERS
-  DRAINAGE DISTRICT
-  LANDS REMOVED
-  LANDS ADDED
-  LATHAM DRAIN

AUGUST 2021

DRAFTED BY: PETER VAN DOP